

Overview map of worksite

3in PE Open Cut

125mm PE Open Cut

90mm PE Open Cut

125mm PE Open Cut

125mm PE Open Cut














63mm PE (Inserted in 3in CI)

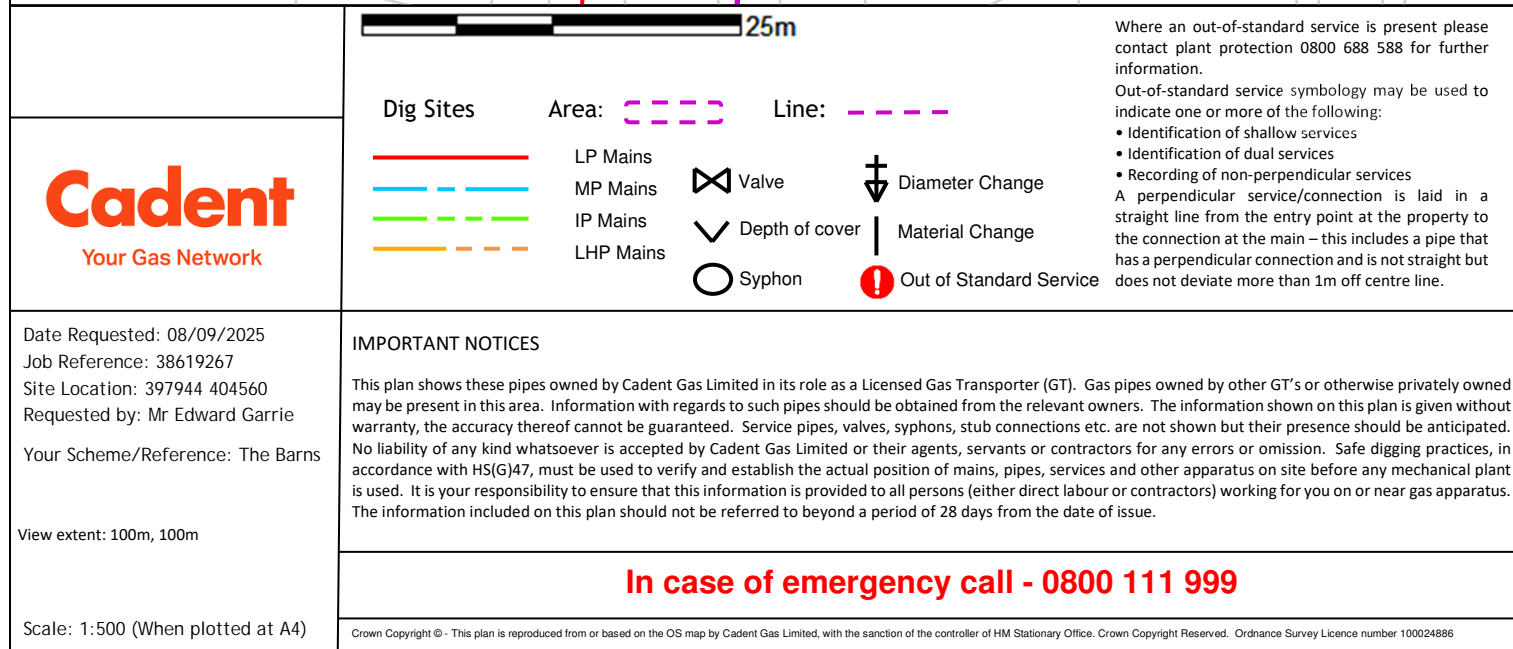
75mm PE (Inserted in 4in DI)


2in PE Open Cut

2in PE Open Cut

Warning: PDF designed for A4 colour print only with no page scaling

| | |
|---|---|
|  | <div data-bbox="400 1635 1131 1834"> <p>Dig Sites</p> <p>Area:  Line: </p> <p> LP Mains</p> <p> MP Mains</p> <p> IP Mains</p> <p> LHP Mains</p> <p> Valve</p> <p> Depth of cover</p> <p> Syphon</p> <p> Diameter Change</p> <p> Material Change</p> <p> Out of Standard Service</p> </div> <div data-bbox="1147 1556 1527 1834"> <p>Where an out-of-standard service is present please contact plant protection 0800 688 588 for further information.</p> <p>Out-of-standard service symbology may be used to indicate one or more of the following:</p> <ul style="list-style-type: none"> • Identification of shallow services • Identification of dual services • Recording of non-perpendicular services <p>A perpendicular service/connection is laid in a straight line from the entry point at the property to the connection at the main – this includes a pipe that has a perpendicular connection and is not straight but does not deviate more than 1m off centre line.</p> </div> |
| <p>Date Requested: 08/09/2025</p> <p>Job Reference: 38619267</p> <p>Site Location: 397944 404560</p> <p>Requested by: Mr Edward Garrie</p> <p>Your Scheme/Reference: The Barns</p> <p>View extent: 100m, 100m</p> <p>Scale: 1:1025 (When plotted at A4)</p> | <p>IMPORTANT NOTICES</p> <p>This plan shows these pipes owned by Cadent Gas Limited in its role as a Licensed Gas Transporter (GT). Gas pipes owned by other GT's or otherwise privately owned may be present in this area. Information with regards to such pipes should be obtained from the relevant owners. The information shown on this plan is given without warranty, the accuracy thereof cannot be guaranteed. Service pipes, valves, syphons, stub connections etc. are not shown but their presence should be anticipated. No liability of any kind whatsoever is accepted by Cadent Gas Limited or their agents, servants or contractors for any errors or omission. Safe digging practices, in accordance with H5(G)47, must be used to verify and establish the actual position of mains, pipes, services and other apparatus on site before any mechanical plant is used. It is your responsibility to ensure that this information is provided to all persons (either direct labour or contractors) working for you on or near gas apparatus. The information included on this plan should not be referred to beyond a period of 28 days from the date of issue.</p> <p>In case of emergency call - 0800 111 999</p> <p><small>Crown Copyright © - This plan is reproduced from or based on the OS map by Cadent Gas Limited, with the sanction of the controller of HM Stationary Office. Crown Copyright Reserved. Ordnance Survey Licence number 100024886</small></p> |

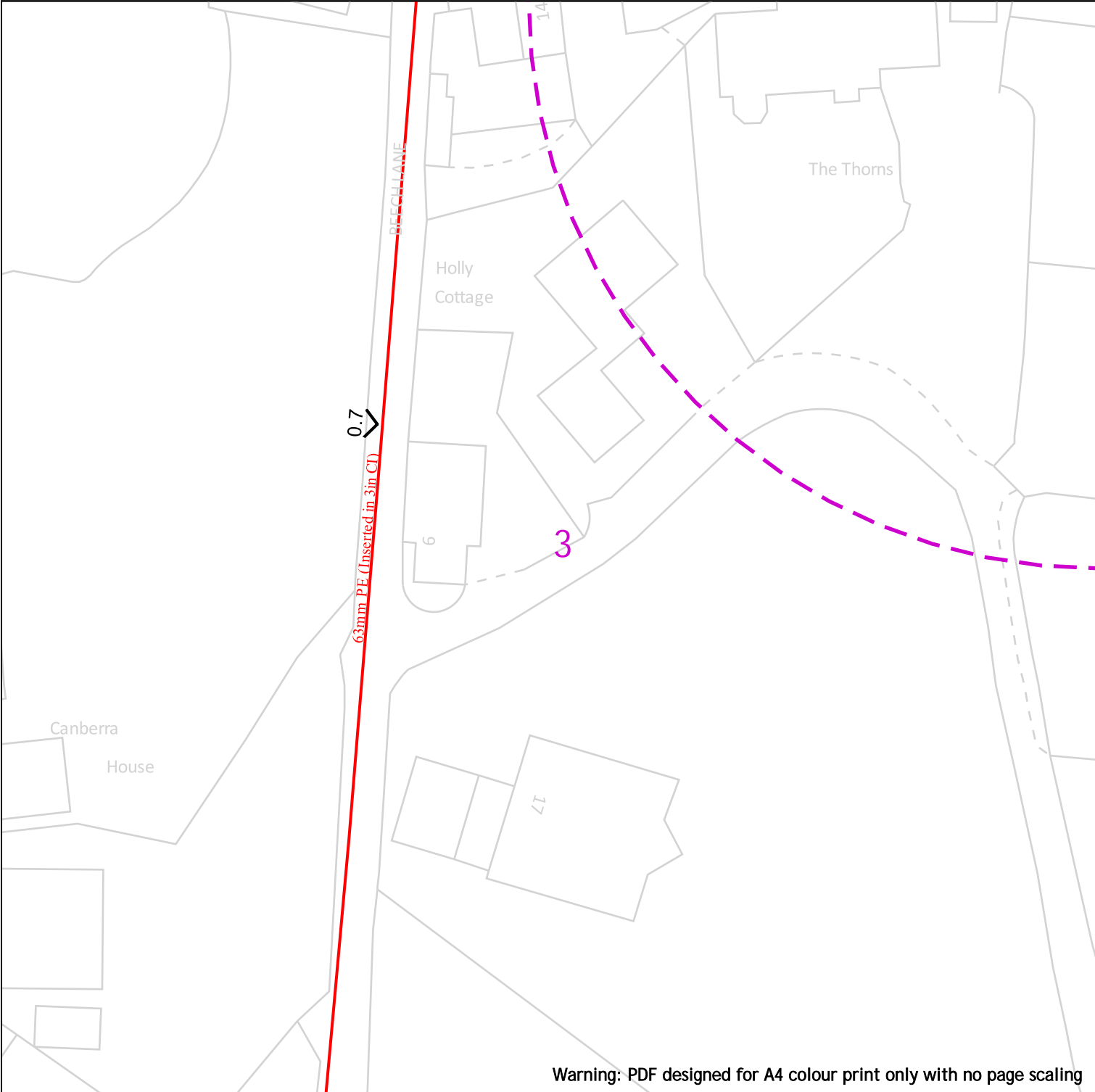


Line: 


A perpendicular service/connection is laid in a straight line from the entry point at the property to the connection at the main – this includes a pipe that has a perpendicular connection and is not straight but does not deviate more than 1m off centre line.

This plan shows these pipes owned by Cadent Gas Limited in its role as a Licensed Gas Transporter (GT). Gas pipes owned by other GT's or otherwise privately owned may be present in this area. Information with regards to such pipes should be obtained from the relevant owners. The information shown on this plan is given without warranty, the accuracy thereof cannot be guaranteed. Service pipes, valves, syphons, stub connections etc. are not shown but their presence should be anticipated. No liability of any kind whatsoever is accepted by Cadent Gas Limited or their agents, servants or contractors for any errors or omission. Safe digging practices, in accordance with HSG47, must be used to verify and establish the actual position of mains, pipes, services and other apparatus on site before any mechanical plant is used. It is your responsibility to ensure that this information is provided to all persons (either direct labour or contractors) working for you on or near gas apparatus. The information included on this plan should not be referred to beyond a period of 28 days from the date of issue.

Crown Copyright © - This plan is reproduced from or based on the OS map by Cadent Gas Limited, with the sanction of the controller of HM Stationary Office. Crown Copyright Reserved. Ordnance Survey Licence number 100024886















Warning: PDF designed for A4 colour print only with no page scaling



Cadent
Your Gas Network

25m

| Dig Sites | Area:  | Line:  | |
|---|---|--|---|
|  | LP Mains |  Valve |  Diameter Change |
|  | MP Mains |  Depth of cover |  Material Change |
|  | IP Mains |  Syphon |  Out of Standard Service |
|  | LHP Mains | | |

Where an out-of-standard service is present please contact plant protection 0800 688 588 for further information.

Out-of-standard service symbology may be used to indicate one or more of the following:

- Identification of shallow services
- Identification of dual services
- Recording of non-perpendicular services

A perpendicular service/connection is laid in a straight line from the entry point at the property to the connection at the main – this includes a pipe that has a perpendicular connection and is not straight but does not deviate more than 1m off centre line.

IMPORTANT NOTICES

This plan shows these pipes owned by Cadent Gas Limited in its role as a Licensed Gas Transporter (GT). Gas pipes owned by other GT's or otherwise privately owned may be present in this area. Information with regards to such pipes should be obtained from the relevant owners. The information shown on this plan is given without warranty, the accuracy thereof cannot be guaranteed. Service pipes, valves, syphons, stub connections etc. are not shown but their presence should be anticipated. No liability of any kind whatsoever is accepted by Cadent Gas Limited or their agents, servants or contractors for any errors or omission. Safe digging practices, in accordance with HS(G)47, must be used to verify and establish the actual position of mains, pipes, services and other apparatus on site before any mechanical plant is used. It is your responsibility to ensure that this information is provided to all persons (either direct labour or contractors) working for you on or near gas apparatus. The information included on this plan should not be referred to beyond a period of 28 days from the date of issue.

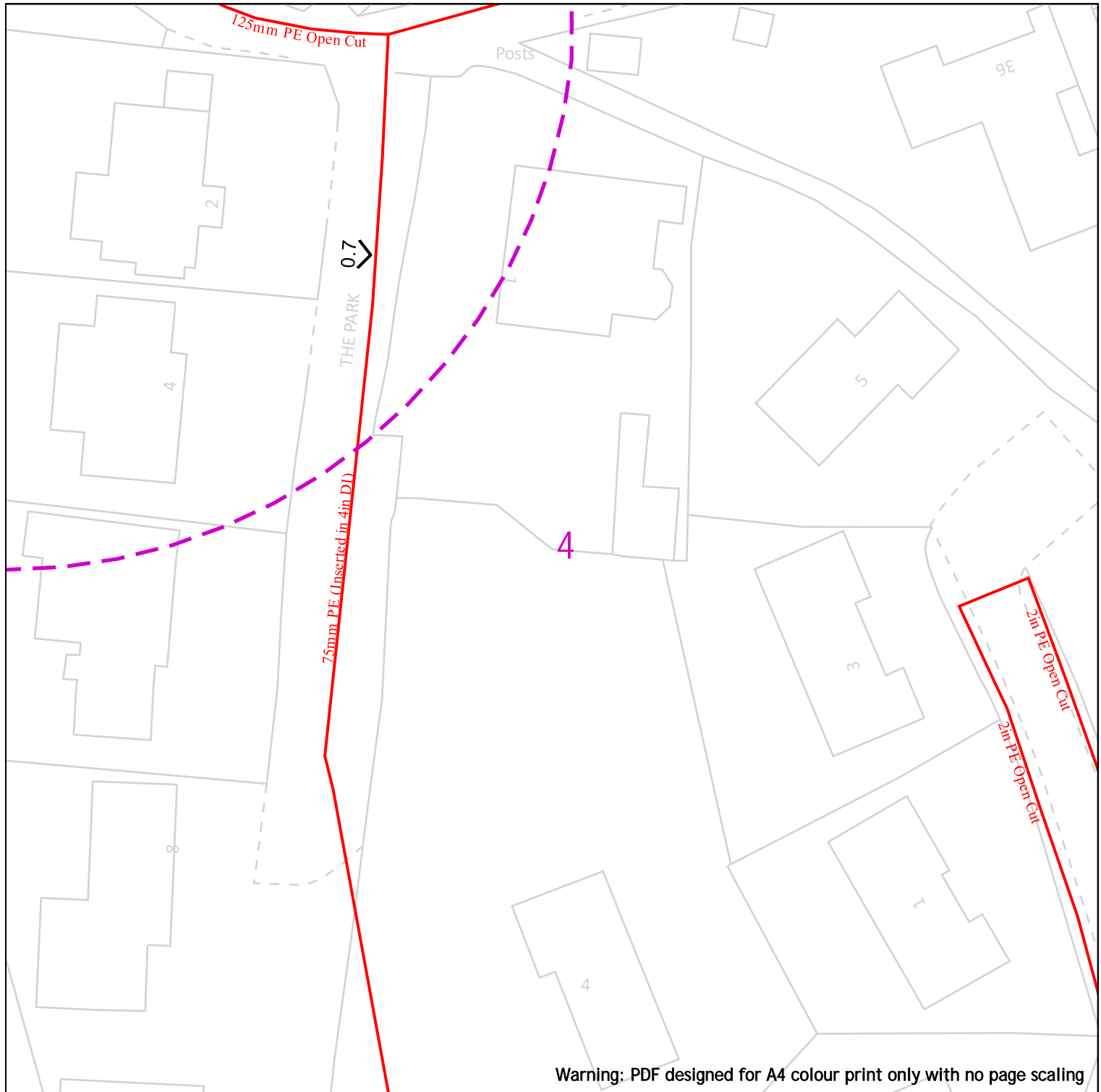
In case of emergency call - 0800 111 999

Crown Copyright © - This plan is reproduced from or based on the OS map by Cadent Gas Limited, with the sanction of the controller of HM Stationary Office. Crown Copyright Reserved. Ordnance Survey Licence number 100024886

Date Requested: 08/09/2025
Job Reference: 38619267
Site Location: 397944 404560
Requested by: Mr Edward Garrie
Your Scheme/Reference: The Barns

View extent: 100m, 100m

Scale: 1:500 (When plotted at A4)



| | | |
|--|--|--|
| | Dig Sites Area: Line: LP Mains MP Mains IP Mains LHP Mains Valve Depth of cover Syphon Diameter Change Material Change Out of Standard Service | <p>Where an out-of-standard service is present please contact plant protection 0800 688 588 for further information.</p> <p>Out-of-standard service symbology may be used to indicate one or more of the following:</p> <ul style="list-style-type: none">• Identification of shallow services• Identification of dual services• Recording of non-perpendicular services <p>A perpendicular service/connection is laid in a straight line from the entry point at the property to the connection at the main – this includes a pipe that has a perpendicular connection and is not straight but does not deviate more than 1m off centre line.</p> |
| | <p>IMPORTANT NOTICES</p> <p>This plan shows these pipes owned by Cadent Gas Limited in its role as a Licensed Gas Transporter (GT). Gas pipes owned by other GT's or otherwise privately owned may be present in this area. Information with regards to such pipes should be obtained from the relevant owners. The information shown on this plan is given without warranty, the accuracy thereof cannot be guaranteed. Service pipes, valves, syphons, stub connections etc. are not shown but their presence should be anticipated. No liability of any kind whatsoever is accepted by Cadent Gas Limited or their agents, servants or contractors for any errors or omission. Safe digging practices, in accordance with HS(G)47, must be used to verify and establish the actual position of mains, pipes, services and other apparatus on site before any mechanical plant is used. It is your responsibility to ensure that this information is provided to all persons (either direct labour or contractors) working for you on or near gas apparatus. The information included on this plan should not be referred to beyond a period of 28 days from the date of issue.</p> | <p>In case of emergency call - 0800 111 999</p> |

Date Requested: 08/09/2025
Job Reference: 38619267
Site Location: 397944 404560
Requested by: Mr Edward Garrie
Your Scheme/Reference: The Barns
View extent: 100m, 100m
Scale: 1:500 (When plotted at A4)

Crown Copyright © - This plan is reproduced from or based on the OS map by Cadent Gas Limited, with the sanction of the controller of HM Stationary Office. Crown Copyright Reserved. Ordnance Survey Licence number 100024886